

Official address , entrance and parking :

Quai Léon Monnoyer 3
1000 Brussels

Home :
+32 2 403 87 00

- Dockx Brussel

3	47
7	58
- Van Praet


3	56
7	57
- Schaerbeek Station

92	59
----	----

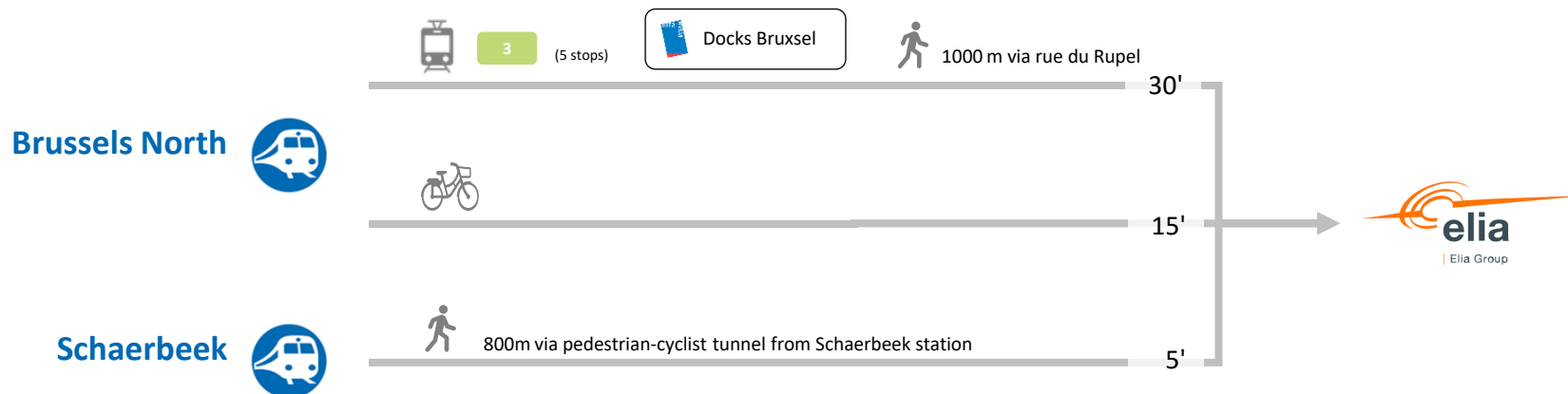
Legend

-  Pedestrian access
-  Parking
-  Bike parking
-  Delivery parking
-  PRM parking

 ICR SZ
Regional cycle routes

aerial photo : Google
Mapping: OpenStreet Map
Edition: 12.2023
Update required?
info@nextmobility.be







FLOYA:
many mobility options in a single app


Developed by the STIB, Floya lets you combine various means of public, shared or private transport in Brussels: walking, train, streetcar, bus, metro, scooter, bike, car, cab, etc. All the steps are centralized: planning, booking and paying.

Services available near Monnoyer:

- Car sharing
 - Station based (the car must return to the station): Cambio - *nearest station Docks Brussel*
 - Free-floating (the car must be returned to the zone): Poppy
- Shared bikes:
 - Station based: Villo! (the bike must be returned to one of the Villo! stations) - *nearest stations: Docks & Van Praet*
 - Free floating: Dott
- Shared scooters:
 - Free floating: Dott

Best apps to come


Multimodality 




Floya

Download on the App Store | GET IT ON Google Play

<https://floya.brussels/fr/>

By bike 



Komoot

Download on the App Store | GET IT ON Google Play

<https://www.komoot.com/plan/>

By car 




Waze

Download on the App Store | GET IT ON Google Play

<https://www.waze.com/fr/live-map/>

By train 



SNCB

Download on the App Store | GET IT ON Google Play

<https://www.belgiantrain.be/fr>